







Ramp No.	Name & Location	River Mile	Access*	Ramp Type**	Fee	Nearby Amenities						Driving Directions
						Camping	Bait	Store	Restroom	Gas	Picnic	
1	Tiptonville Ramp Tiptonville	872	R	C	N							Off Highway 21 near ferry landing.
2	W.K Ford Ramp Dyersburg	839	R	C	N							At junction of I-155 and the Mississippi River west of Dyersburg.
3	Ed Jones Ramp Halls	818	R	C	N							Hwy 88 west from Halls to Barr Rd. Left on Barr Rd. Ramp is on the right.
4	Jim Fullon Ramp Ripley	796	R	C	N							Hwy 19 west from Ripley. Ramp is on right near Ashport Community.
5	Ed Duvall Landing Covington	768	R	C	N							Hwy 51 to Hwy 59 west. Follow signs near Richardson's Landing.
6	Sasser Ramp Millington	753	R	C	N		X	X				Hwy 388 to Bluff Rd. At Meeman-Shelby State Park take Jackson Hill Road to ramp.
7	Mud Island Ramp Memphis	738	R	C	Y							I-40 to Hwy 14 west which becomes Auction Ave. Over Willis Dr., turn right on to Island Drive.
8	Mud Island Greenway Ramp Memphis	738	R	C								I-40 towards W Memphis, Arkansas. Turn R on Second Ave going N. Turn L on N Mud Island Dr. will intersect with Island Dr. Continue straight on Island Dr. until reach ramp parking lot.

* Access: R = River, L = Floodplain Lake **Type: C = Concrete, G= Gravel

Public Access Boat Ramps In Tennessee

Legend

-  Forest
-  Residential
-  Water Body
-  Tennessee Boat Ramp
-  Mississippi River
-  Levee

