


















# MAP 15. Louisiana & Mississippi (RM 466 - 430)


	Forest
	Public Land
	Wetland Reserve Program
	Conservation Reserve Program
	Ducks Unlimited Easement
	Revetment
	County Boundary
	Dike (N=Notched)
	Interstate Highway
	Stream
	Levee
	Side Channel
	Boat Ramp
	Tern Colony (2000-2002)

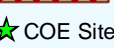


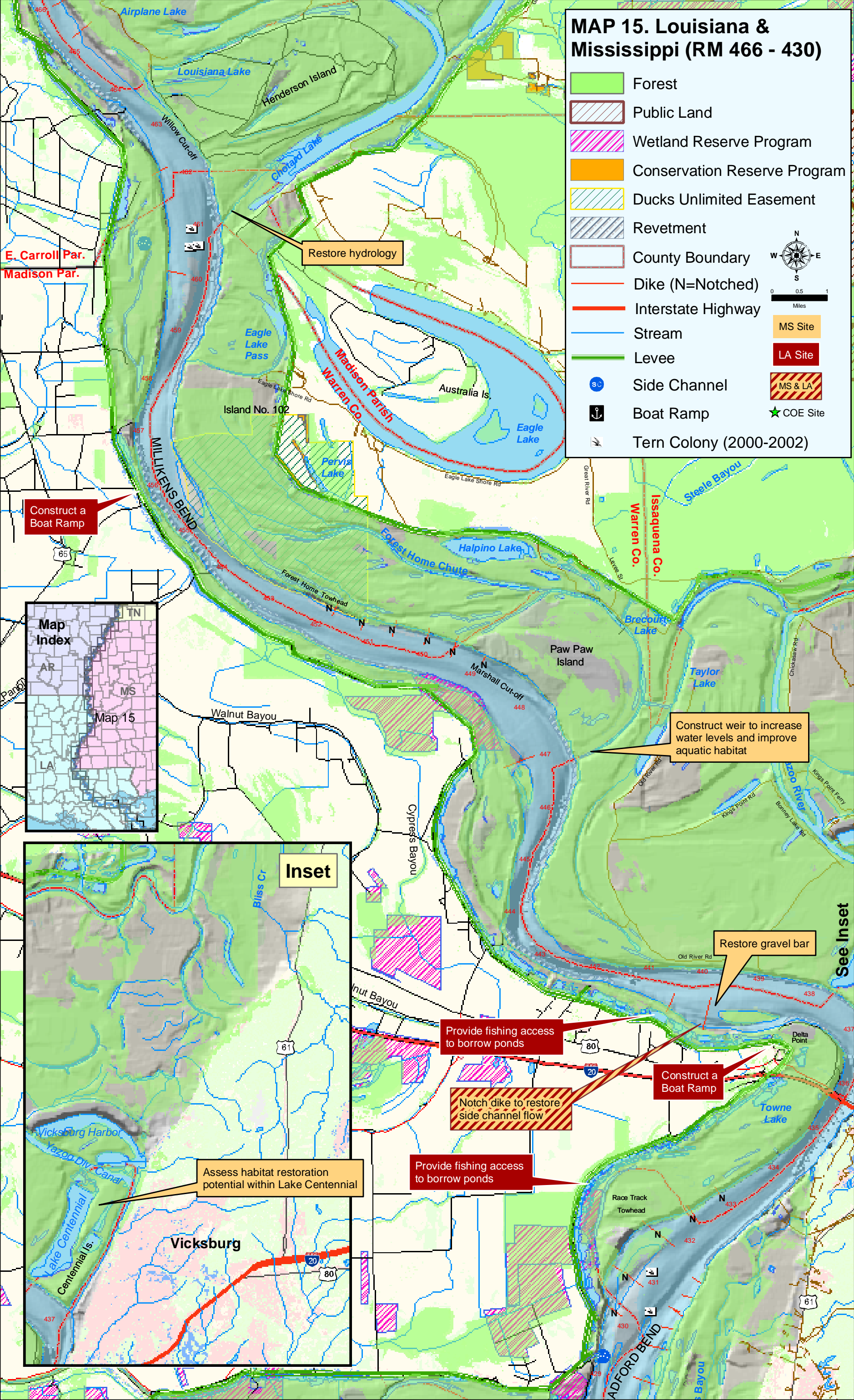
0 0.5 1 Miles

 MS Site

 LA Site

 MS & LA

 COE Site



Restore hydrology

Construct a Boat Ramp

Construct weir to increase water levels and improve aquatic habitat

Restore gravel bar

Provide fishing access to borrow ponds

Construct a Boat Ramp

Notch dike to restore side channel flow

Provide fishing access to borrow ponds

Assess habitat restoration potential within Lake Centennial

**Map Index**

TN  
AR  
MS  
LA

Map 15

**Inset**

Bliss Cr.

Walnut Bayou

Vicksburg Harbor

Yazoo Div. Canal

Centennial Is.

Vicksburg

See Inset