

Notch Jackson Point dike field to improve aquatic habitat diversity

Construct weir to restore habitat

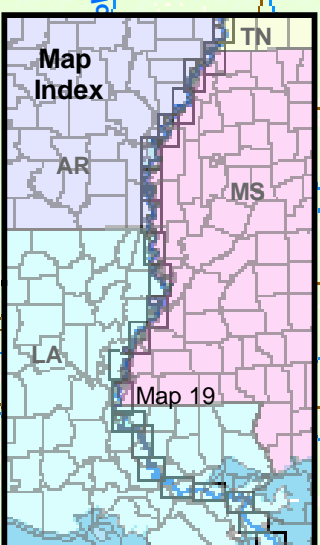
Improve road access to borrow ponds

Install gated culverts in some borrow ponds to maintain water levels

Restore hydrology


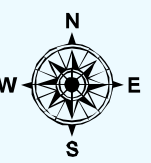
Repair Boat Ramp

Investigate alternatives to draining borrow ponds for levee protection



MAP 19. Louisiana & Mississippi (RM 338 - 293)

- Forest
- Public Land
- Wetland Reserve Program
- Conservation Reserve Program
- Ducks Unlimited Easement
- Revetment
- County Boundary
- Dike (N=Notched)
- Interstate Highway
- Stream
- Levee
- Side Channel
- Boat Ramp
- Tern Colony (2000- 2002)
- MS Site
- LA Site
- COE Site



Updated 07/23/03