














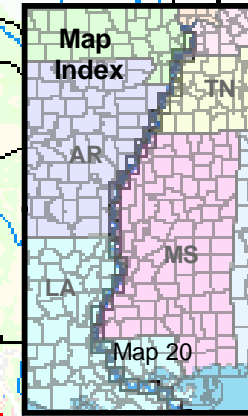


MAP 20. Louisiana (RM 299 - 261)

-  Forest
-  Public Land
-  Wetland Reserve Program
-  Conservation Reserve Program
-  Ducks Unlimited Easement
-  Revetment
-  County Boundary
-  Dike (N=Notched)
-  Interstate Highway
-  Stream
-  Levee
-  Side Channel
-  Boat Ramp
-  Tern Colony (2000 - 2002)
-  COE Site



0 0.5 0.6
Miles

LA Site

Updated 07/30/03

