











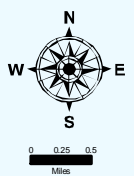


MAP 25. Louisiana (RM 113 - 71)

- VALUE**
-  Forest
 -  Public Land
 -  Wetland Reserve Program
 -  Conservation Reserve Program
 -  Ducks Unlimited Easement
 -  Revetment
 -  County Boundary
 -  Dike (N=Notched)
 -  Stream
 -  Levee
 -  Side Channel
 -  Boat Ramp



LA Site

