












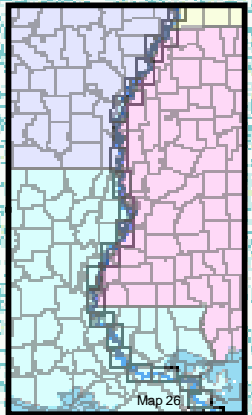
**MAP 26. Louisiana
(RM 70 - 48)**

-  Forest
-  Public Land
-  Wetland Reserve Program
-  Conservation Reserve Program
-  Ducks Unlimited Easement
-  Revetment
-  County Boundary
-  Dike (N=Notched)
-  Levee
-  Side Channel
-  Boat Ramp



0.051
Miles

LA Site



Updated 12/16/03

Construct a
Boat Ramp

Plaquemines Parish

St. Bernard Parish

39

23

69

68

67

66

65

64

63

62

61

60

59

58

57

56

55

54

53

52

51

50

49

48