

Restore flow through channel behind Kate Aubrey TH

Notch dikes along Ashport Bar

Acquisition of Elmot Bar and Kate Aubrey TH

Notch dikes along Island 28

Notch Island 30 dikes

Restore channel behind Kate Aubrey Towhead

Notch dikes along Keyes Point

Acquisition of Plum Point area

Notch dikes along Plum Point

Acquire Sunrise TH and restore hydrology

Reconnect The Chute with the river

Acquire lands at mouth of Hatchie River

















Remove sediment from mouth of Hatchie River

Notch closing structure

Notch dikes at Richardson's Lndg

Acquire Demdford Bar and Island 35

MAP 5. Tennessee & Arkansas (RM 798-759)

-  Forest
-  State Park/CA
-  Wetland Reserve Program
-  Approved NWR Acquisition
-  TWRA Acquisitions
-  Revetment
-  County Boundary w/
-  Stream
-  Levee
-  Interstate Highway
-  Side Channel
-  TN Site
-  Boat Ramp
-  AR Site
-  Least Tern (2000-2002)
-  Dike (N = notched)

